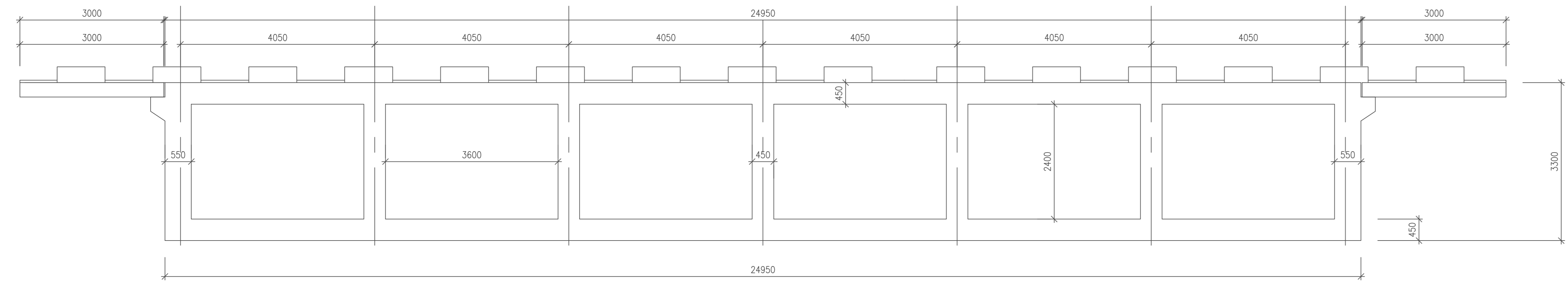


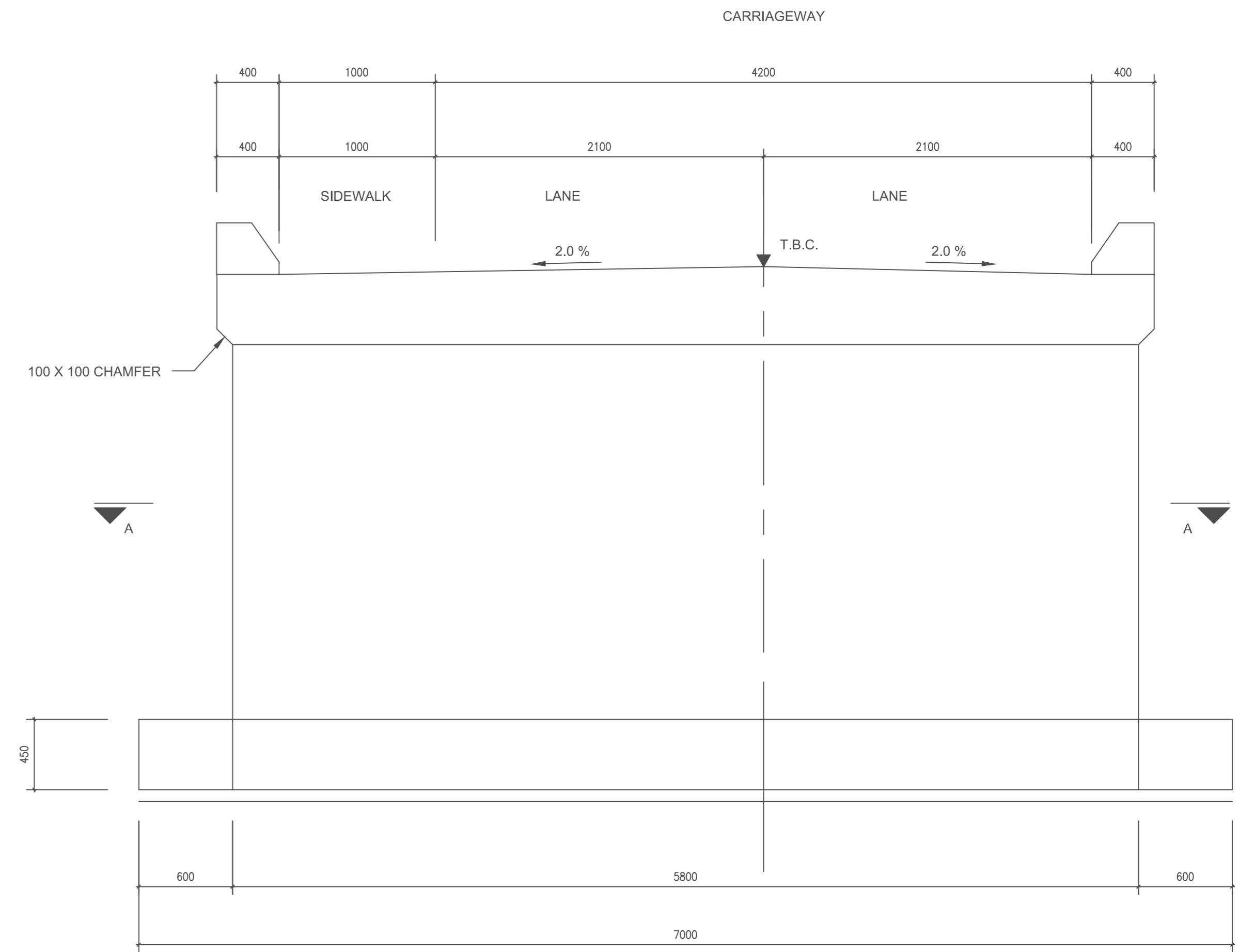
**ELEVATION OF STRUCTURE**

Scale 1 : 100



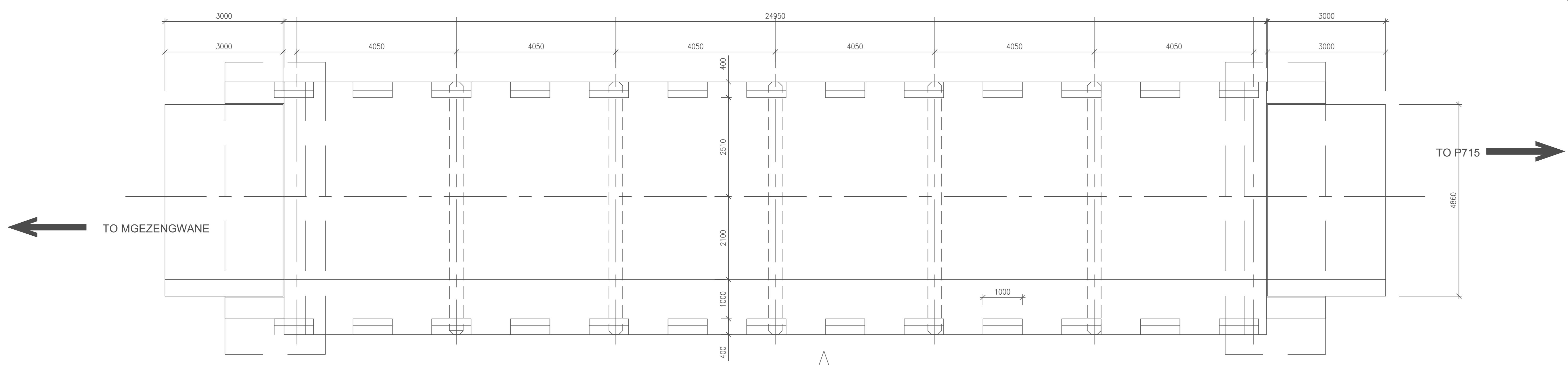
**ELEVATION OF STRUCTURE**

Scale 1 : 100



**TYPICAL DECK SECTION**

Scale 1 : 25



**PLAN OF STRUCTURE**

Scale 1 : 100

Symbol	Date	Description	Checked	Signed
AMENDMENTS				

**AS BUILT**

Supervising Engineer: \_\_\_\_\_ Date: \_\_\_\_\_

Supervising Authority: \_\_\_\_\_

CAD File Ref:—

File Ref:— NDW/601/2016

Cross Section No:—

Longitudinal Section No:—

Survey Plan No:—

Designed by : T. MBONA

Checked by : R. PURCHASE

Drawn by : T. MBONA

Checked by : R. PURCHASE

Date of approval :



**NDWEDWE LOCAL MUNICIPALITY**

Designed by :

Signature: \_\_\_\_\_ Date: \_\_\_\_\_

Bridge Engineer: \_\_\_\_\_

Head: Municipality: \_\_\_\_\_

**LOCAL ROAD NDWEDWE**

29 31' 49.73" S 31 03' 00.66" E

**SITE LAYOUT**

Staked km distance: 0 + 090

Scale: As Shown

Sheet : 1 of : 1

Plan No : NDW/01/16